

International Virtual Aviation Organisation

Anatolian Shield Exercise

Türkiye Division

Friday, 30th August of 2024



Special Operations Department

International Virtual Aviation Organisation

Content

Introduction..... 1

Definitions..... 1

Airports..... 2

Timeline..... 5

Roles..... 6

Briefing..... 6

Resources..... **Error! Bookmark not defined.**

Contact..... 7

Introduction

Dear pilots and participants, welcome to our special air operations simulation organized in commemoration of the August 30 Victory Day. In this event, we will conduct patrol, refueling, and intelligence missions alongside international participants on IVAO.

30th August Victory Day is one of the pivotal moments in Turkey's War of Independence. On this date in 1922, under the leadership of Mustafa Kemal Atatürk, the Turkish army achieved a decisive victory in the Battle of Dumlupınar, which marked the beginning of the end of the enemy occupation in Anatolia. 30th August is not only a celebration of a military victory but also a day to honor the will and determination of a nation to achieve independence and sovereignty. We hope this event helps you understand Turkey's historical and cultural heritage and join us in commemorating this significant day.

Definitions

If the event masterplan includes some terms that may not be known by the general public, you can define them here.

TERM	EXPLANATION
GAT	General Air Traffic
OAT	Operational Air Traffic

Objectives

The aim of this event is to enhance international cooperation among participants, improve aviation operations experience, and honor Turkey's Victory Day. During the event, various missions will be conducted using F-16, KC-135, and B737-700 aircraft.

Airports

Include all the necessary airports here:

Atatürk International Airport

ICAO: LTBA

Charts: <https://charts.tr.ivao.aero/chart>

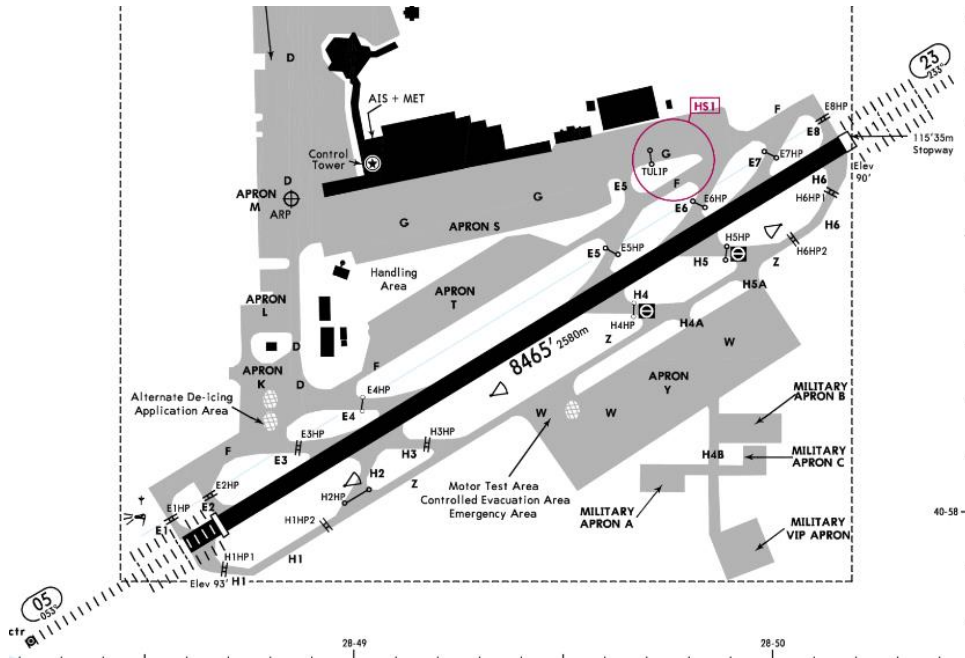
Runway	Length	ILS	CIRCUIT	HEIGHT
05	2580 m	110.300	Right/Left	93 ft
23	2580 m	111.900	Right/Left	90 ft

ATC

Position	Callsign	Frequency
LTBA_TWR	Yeşilkoy Tower	118.100

Parking Information

Traffics are expected to be parked in Apron Y.



Dalaman International Airport

ICAO: LTBS

Charts: <https://charts.tr.ivao.aero/chart>

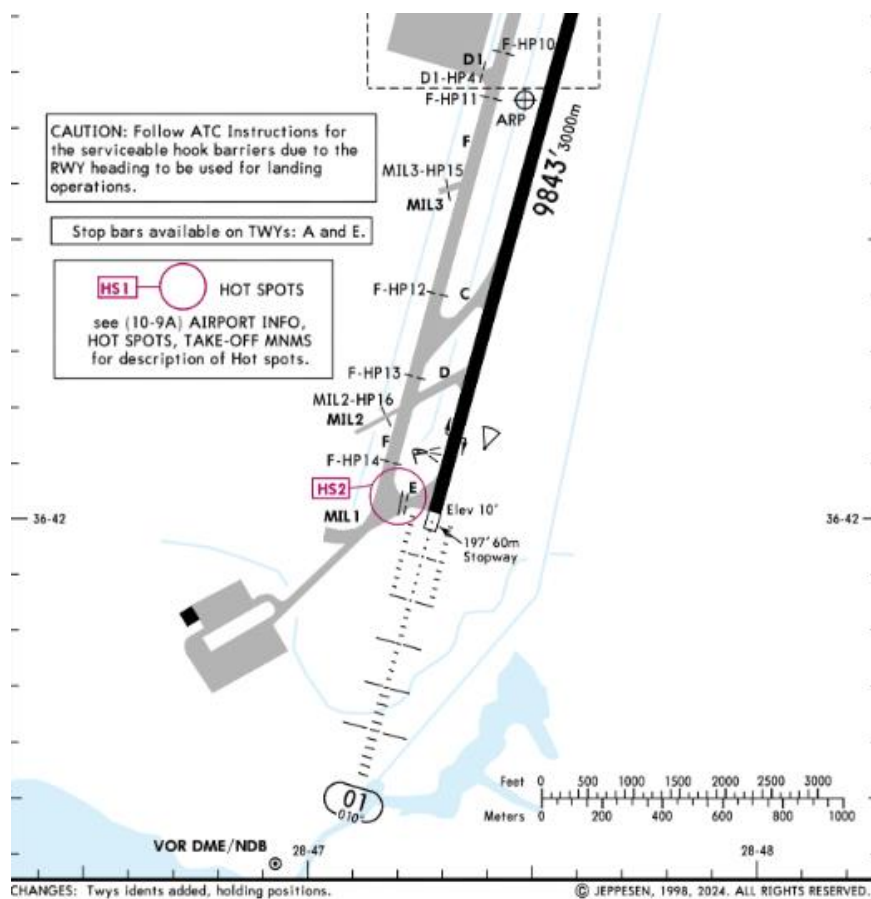
Runway	Length	ILS	CIRCUIT	HEIGHT
01	3000 m	110.100	Right/Left	10 ft
19	3000 m	110.900	Right/Left	20 ft

ATC

Position	Callsign	Frequency
LTBS_TWR	Dalaman Tower	118.500
LTBS_GND	Dalaman Ground	121.900

Parking Information

Traffics are expected to be parked in south of the airport.



Bandırma Airport

ICAO: LTBG

Charts: <https://charts.tr.ivao.aero/chart>

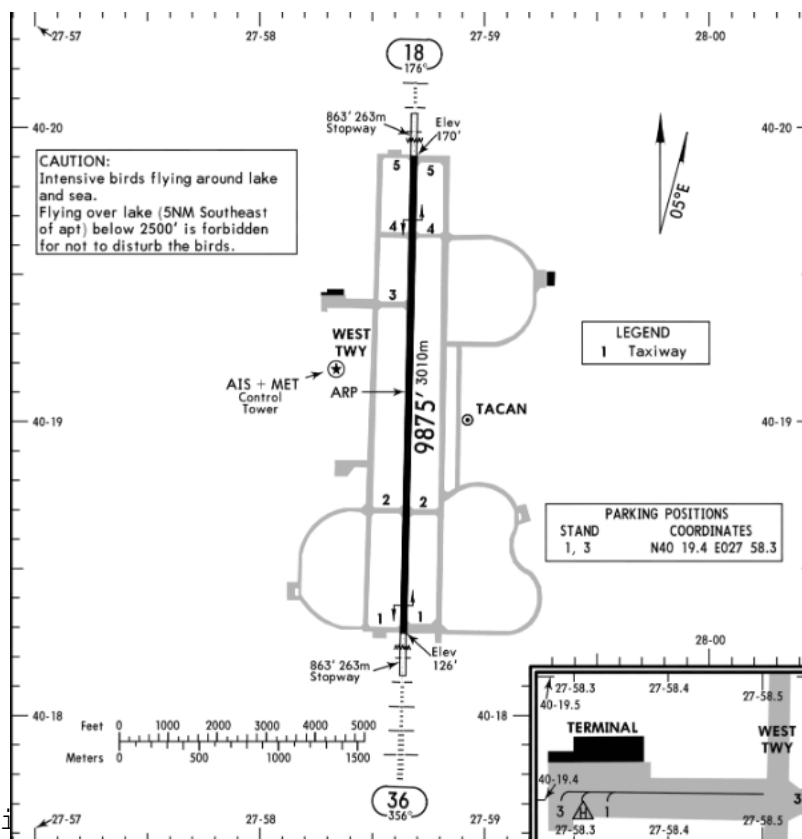
Runway	Length	ILS	CIRCUIT	HEIGHT
18	3010 m	N/A	Right/Left	170 ft
36	3010 m	108.300	Right/Left	126 ft

ATC

Position	Callsign	Frequency
LTBG_MIL_TWR	Bandırma Military Tower	122.100
LTBG_MIL_APP	Bandırma Military Approach	122.350

Parking Information

Traffics are expected to be parked in west of the airport.



Timeline

- 17:30Z Briefing
- 18:00Z Take-offs
- 19:00Z Air to air Refueling

19:45Z Landings

Roles

Fighter : F-16, F-4

Mission : Patrol on a specific route and AAR if nessecary

Airbase : LTBG

Route : DCT DEN DCT EDR DCT CNK DCT EKI DCT

Take Off: 18:15Z

Altitude : FL200

Tanker : KC-135

Mission : AAR

Airport : LTBA

Route : DCT BDM DCT BRI DCT EDR DCT BIG DCT BDM DCT

Take Off: 18:00Z

Altitude : FL250

AWACS: B737-700

Mission : AWACS

Airport : LTBS

Route : DCT BDR DCT CIG DCT EDR DCT BIG DCT

Take Off: 18:00Z

Altitude : FL260

Briefing

Briefing Information: Prior to event start. Preferably at <https://tr.ivao.aero/discord>

Contact

Set the contact information. F. e.

Email: tr-soc@ivao.aero

tr-soac@ivao.aero

tr-soal@ivao.aero

Discord: <https://tr.ivao.aero/discord>