



Special Operations Department

## Operation Penguin

Event Master Plan



**Check out our Website & Socials**

[www.ivao.aero](http://www.ivao.aero) | [@IVAO](https://twitter.com/IVAO)





## Introduction

IVAO AR and XU invites you all to the first joint venture event between these divisions in a network first. Both divisions have decided to hold a joint event with a combined approach that is respectful to both sides and encourages respect, remembrance and comradeship between the two divisions of similar size. As a result, the United Kingdom and Ireland Multi Country Division (XU) and Argentina (AR) invite you to a commemorative air bridge between the islands and mainland Argentina.

## Location

Airfield(s): **SAWG & EGYP**

Airspace: **COMODORO RIVADAVIA FIR & MOUNT PLEASANT Class D**

## Time and Date

Date : **26th April 2025**

Time : **1600z -2000z**

## Registration

Registration is mandatory for this event, so please register [here](#).



# Contents

<a href="#">Introduction</a>	<a href="#">1</a>
<a href="#">Contents</a>	<a href="#">2</a>
<a href="#">Event Briefing</a>	<a href="#">3</a>
<a href="#">Situation</a>	<a href="#">3</a>
<a href="#">Mission</a>	<a href="#">3</a>
<a href="#">Flight Planning</a>	<a href="#">3</a>
<a href="#">Execution</a>	<a href="#">4</a>
<a href="#">Missing Man Formation</a>	<a href="#">4</a>
<a href="#">Charts and Airfield Information</a>	<a href="#">5</a>
<a href="#">EGYP Runways</a>	<a href="#">5</a>
<a href="#">EGYP Parking</a>	<a href="#">5</a>
<a href="#">EGYP Charts</a>	<a href="#">5</a>
<a href="#">SAWG Runways</a>	<a href="#">6</a>
<a href="#">SAWG Parking</a>	<a href="#">6</a>
<a href="#">SAWG Charts</a>	<a href="#">6</a>
<a href="#">Scenery</a>	<a href="#">7</a>
<a href="#">EGYP - RAF Mount Pleasant</a>	<a href="#">7</a>
<a href="#">SAWG - General Enrique Mosconi International Airport</a>	<a href="#">8</a>
<a href="#">AIPs and Links</a>	<a href="#">8</a>
<a href="#">Contacts</a>	<a href="#">9</a>
<a href="#">Operation Penguin</a>	<a href="#">2</a>



# Event Briefing

## Situation

- During the main event, all aircraft will operate between RAF Mount Pleasant (EGYP) in the South Atlantic Islands and Piloto Civil Norberto Fernández International Airport (SAWG) in Argentina.
- All Aircraft will fly between the two airports either individually or as a group. Flight planning is down to the individuals/groups involved. SOGs are welcome to this event, and it is recommended that all SOGs fly in formation.
- Due to the distances involved, air-to-air refuelling is recommended. Pilots may be formed into groups with a Tanker Aircraft before they are allowed to take off, depending on their configuration. As a result of the distances, this event is considered a long-range training flight.

## Mission

**Pilots are to fly between SAWG and EGYP routing via SFAL Stanley airfield.**

**Any formation participating in the event shall fly a missing man formation when flying over port Stanley which is to the west of Stanley airfield.**

## Flight Planning

- All flights must start and stop at either SAWG or EGYP.
- All flights must overfly Stanley Airfield SFAL either on the way to or the way from the South Atlantic Islands.
- Routing is up to the discretion of the pilot.

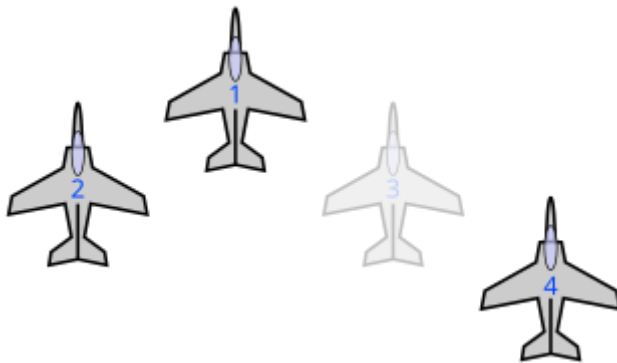


## Execution


### Missing Man Formation

There are two ways to fly missing man formation:

1. Fly a wedge formation but leave a slot empty inside the formation to denote a missing part.



2. Fly a wedge formation. When over the display area, one of the inside parts of the formation will pull up and away from it, leaving a space in the formation.



## Charts and Airfield Information

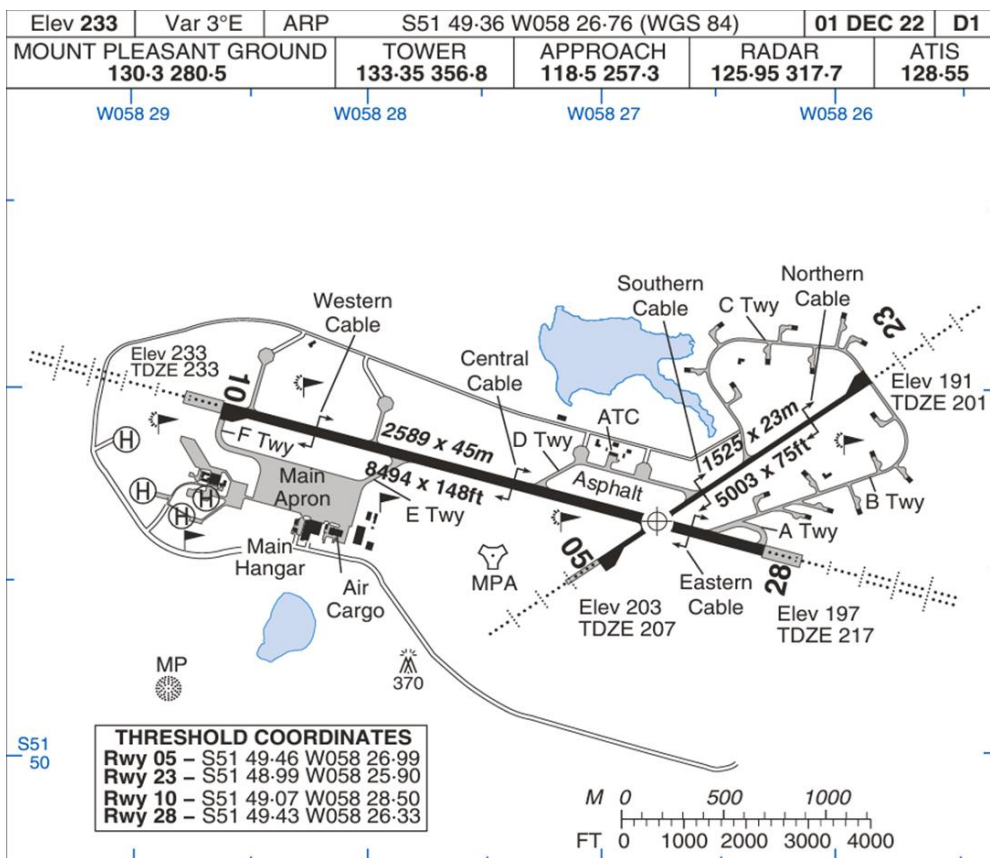


# RAF Mount Pleasant - EGYP

## Runways

Runway	Length	ILS	Circuit	Altitude
05	1525m	NONE	Right Hand	1200ft
23	1525m	NONE	Left Hand	
10	2589m	NONE	Right Hand	
28	2589m	111.900/282°	Left Hand	

## Parking



## Charts

UK Mill AIP-AD-EGYP: [EGYP-Mount-Pleasant-Combined.pdf](#)

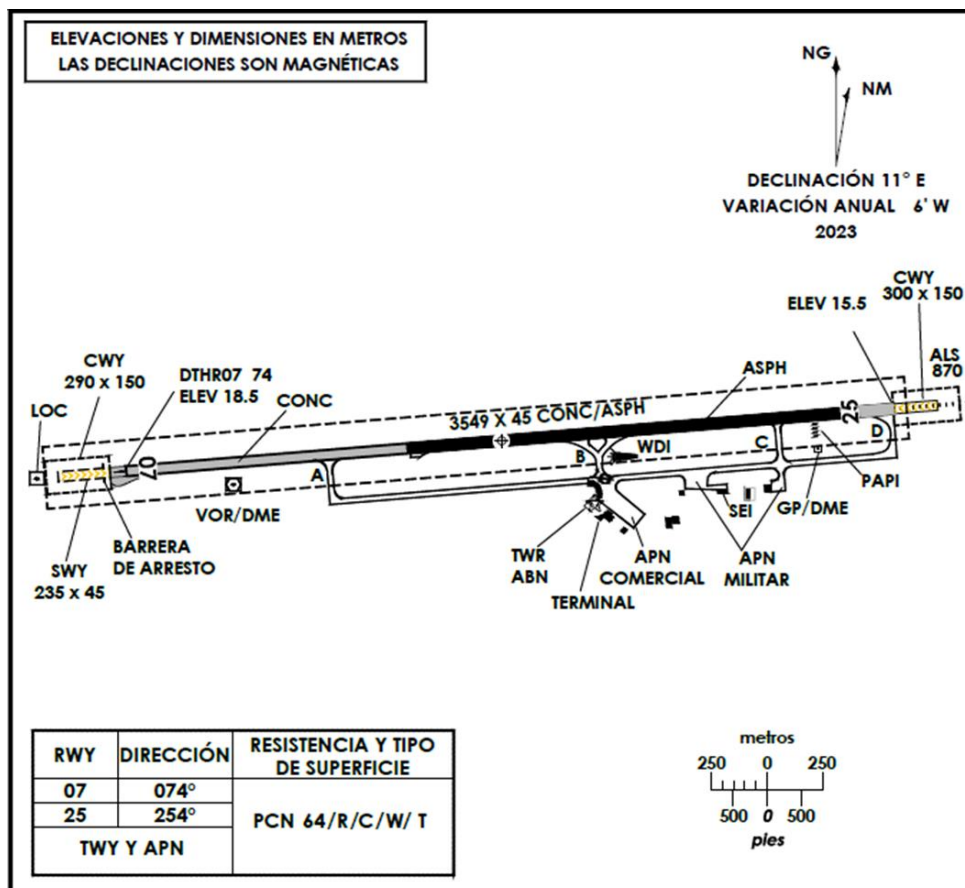


# General Enrique Mosconi International Airport - SAWG

## Runways

Runway	Length	ILS	Circuit	Height
07	2810m	NONE	Right Hand	N/A
25	2810m	NONE	Left Hand	

## Parking



## Charts

Information for SAWG: <https://ais.ar.ivao.aero/>

## ATC



Radio Callsign	Identifier	Frequency
Island Radar	EGYP_CTR	131.500
Mount Pleasant Approach	EGYP_APP	118.500
Mount Pleasant Tower	EGYP_TWR	133.350
Comodoro Sur	SAVF_S_CTR	125.700
Rio Gallegos Radar	SAWG_APP	124.700
Rio Gallegos Tower	SAWG_TWR	119.400

## Scenery

### EGYP - RAF Mount Pleasant

Simulator	Link
MSFS	<a href="https://flightsim.to/file/60881/egyp-raf-mount-pleasant">https://flightsim.to/file/60881/egyp-raf-mount-pleasant</a>
Xplane	<a href="https://gateway.xplane.com/airports/EGYP/show">https://gateway.xplane.com/airports/EGYP/show</a>
P3D/FSX	<a href="https://flyawaysimulation.com/downloads/files/7922/fsx-raf-mount-pleasant-scenery/">https://flyawaysimulation.com/downloads/files/7922/fsx-raf-mount-pleasant-scenery/</a>



## SAWG - General Enrique Mosconi International Airport

Simulator	Link
MSFS	<a href="https://es.flightsim.to/file/1221/argentina">https://es.flightsim.to/file/1221/argentina</a>
Xplane	<a href="https://forums.x-plane.org/index.php?/files/file/40001-sawg_gsp_version_2">https://forums.x-plane.org/index.php?/files/file/40001-sawg_gsp_version_2</a>
P3D/FSX	<a href="https://www.flightsimulatorarg.com.ar/xescenarios3.htm">https://www.flightsimulatorarg.com.ar/xescenarios3.htm</a>

## AIPs and Links

	Link
UK Mill AIP	<a href="#">UK Mil AIP   AIP</a>
UK Civil AIP	<a href="#">eAIS Package United Kingdom</a>
Information for RAF Mount Pleasant	<a href="https://www.falklands.gov.fk/civilaviation/aip/information">https://www.falklands.gov.fk/civilaviation/aip/information</a>
Letter of Agreements	<a href="https://sod.ivao.aero/up/order/b1e0633bc4145feb89844619e9d15b8.PDF">https://sod.ivao.aero/up/order/b1e0633bc4145feb89844619e9d15b8.PDF</a> <a href="https://sod.ivao.aero/up/order/61d1e7a66413399d5f56cf1aef0b6730.PDF">https://sod.ivao.aero/up/order/61d1e7a66413399d5f56cf1aef0b6730.PDF</a>
XU Wiki	<a href="#">XU Division Wiki   IVAO Documentation Library</a>
HQ Wiki	<a href="#">Special Operations Department   IVAO Documentation Library</a>



## Contacts

Type	Means	Notes
Email	<a href="mailto:xu-soc@ivao.aero">xu-soc@ivao.aero</a> <a href="mailto:ar-soc@ivao.aero">ar-soc@ivao.aero</a>	
Discord	<a href="https://family.ivao.aero/">https://family.ivao.aero/</a>	Search for Special Operations