

# International Virtual Aviation Organisation

## Silent Shadow Reflected

Indonesia

Saturday 20<sup>th</sup> July of 2024



*Special Operations Department*

International Virtual Aviation Organisation

## Content

Introduction.....	1
Date and Time.....	1
Definitions .....	2
Aircrafts.....	2
Airports and Traffics .....	2
Airspace.....	3
Airports.....	4
Event Information.....	5
Verbal briefing for the Missions .....	6
Contact.....	6

## Introduction

The IVAO Special Operations department is pleased to introduce Silent Shadow Reflection.

Join us for an exciting stealth flight and reconnaissance mission in Indonesia, where you will test your skills in evasion techniques and intelligence gathering. This event is designed to train pilots in covert operations at low altitudes, navigating mountainous terrain, and executing strategic missions with specific objectives.

This airport will be open from 1000UTC to 1200UTC.

## Date and Time

**Date:** Saturday 20<sup>th</sup> July of 2024

**Time:** 1000UTC – 1200UTC

## Aircrafts

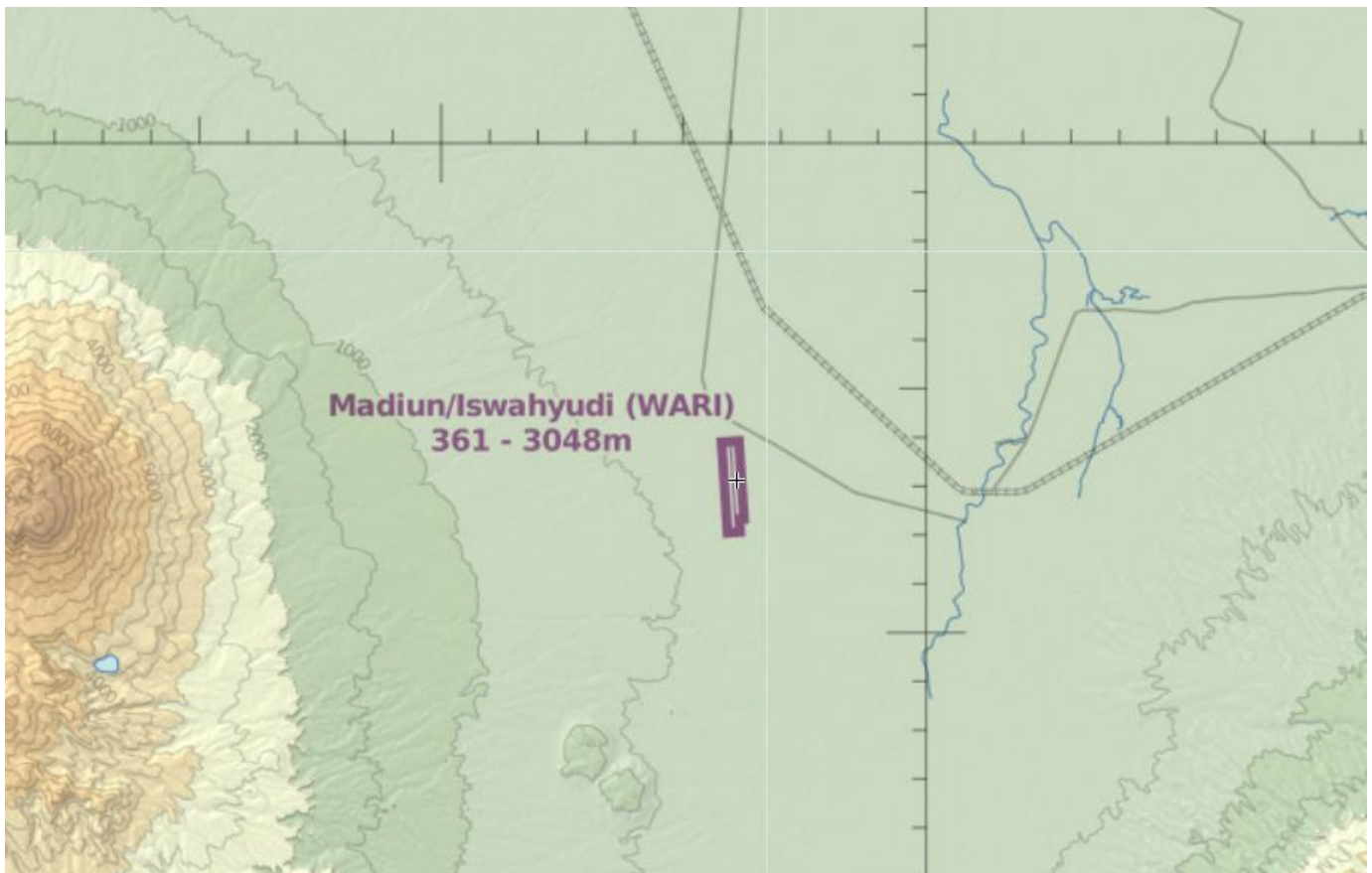
This event is not restricted to any type of aircraft and can be flown. Anyway, we propose fighter (OAT).

## Airports and Traffics

Airport ID	Name	Type of flights
WARI	Madiun Iswahyudi AFB	Low-level flight

## Airspace

WARI (Madiun Iswahyudi AFB): N/A



## Airports

### Madiun Iswahyudi AFB

ICAO: WARI

Charts: [WARI-IVAO-ID-PAUS-20201015-r11.pdf - Google Drive](#)

Runway	Length	ILS	CIRCUIT	HEIGHT
35	3050 m	N/A	Right	361 ft
17	3050 m	N/A	Left	361 ft

## Frequencies

Position	Callsign	Frequency
WARI_TWR	Madiun Tower	122.600
WARI_APP	Madiun Approach	120.800

## Scenery

P3D/FSX: [IVAO Indonesia](#)

X-Plane: [X-Plane Scenery Gateway](#)

## Event information.

Practice stealth flying techniques, radar evasion, and intelligence gathering through a reconnaissance flight in challenging mountainous terrain, followed by a strategic mission with a specific target.

Intelligence has revealed that an insurgent group has established a camp in a remote valley in the Bali mountains. Your mission is to conduct a low-altitude reconnaissance flight, avoid detection by enemy radar, and gather crucial information about the camp.

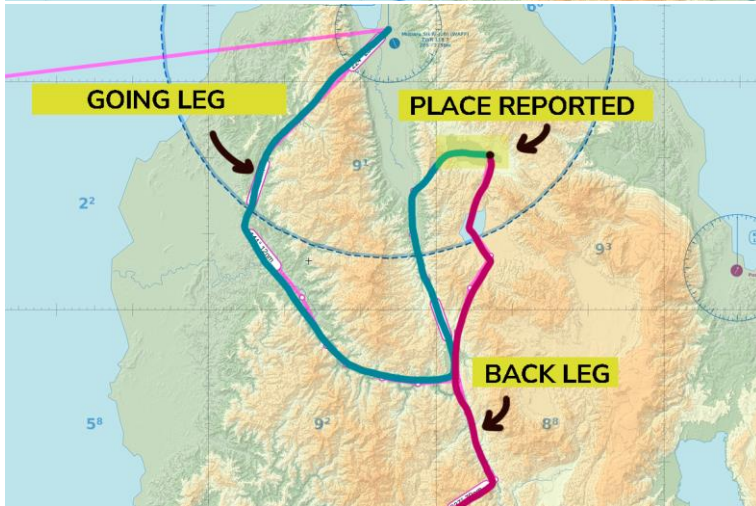
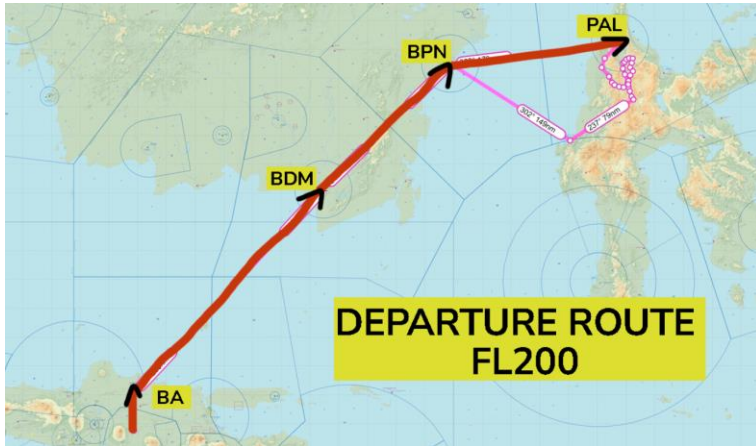
Maintain a low altitude, following the mountainous terrain to avoid radar, use stealth flying techniques, avoiding visible lights and minimizing engine noise and maintain constant communication with the mission control for updates and intelligence reporting.

## Mission Information.

Route: WARI BA BDM BPN PAL 010923S1193750E 011856S1193439E 012823S1194220E 013445S1194531E 013710S1194803E 013859S1195250E 013945S1195736E 013919S1200247E 013452S1200153E 012608S1195849E 012006S1195647E 011420S1195657E 011314S1195829E 011019S1200031E 010913S1200319E 010930S1200702E 011406S1200606E 011853S1200420E 012254S1200711E 012707S1200427E 013253S1200244E 013638S1200224E 014335S1200402E 014908S1200550E 015219S1200749E MJU BPN BDM BA WARI

Here you have the maps, with departure route, low level flight route in visual and back route. Visual leg will be one by one, if someone is performing the exercise, next traffics will stay in the holding pattern until the traffic before leave.





## Verbal briefing for the Missions

A verbal briefing will take place at:

Place: IVAO Special Operations Department Discord (HQ SOD)

Time: 20/07/2024 09:00z

Discord Room: #event-voice-1

## Contact

You can contact to HQ-SOD via [discord](#), [forum](#) or email: [specops@ivao.aero](mailto:specops@ivao.aero).