



200 YEARS GREEK INDEPENDENCE CELEBRATION

21 MARCH 2021
15:00Z



PRESENTED BY IVAO HELLAS

1. GENERAL

1.1 Overview

This year, on March 25, the Hellenic Republic celebrates the 200th anniversary of the beginning of the revolution for its independence, which was recognized a few years later.

The revolution organized mainly by a team of Hellenic people living abroad called "Philiki Etairia", in Odessa, Ukraine where nowadays there is "Philikis Etairias Museum", supported by Hellenic Orthodox Church Priests, admirers of Hellenic spirit from all over Europe as well as by all Greek people they believed in freedom and independence.

Therefore, the Special Operations Department of the Hellenic Division would like to invite you in this event to celebrate the two centuries Hellenic Independence. The event will take place in the Hellenic FIR and will also focus in the areas of Athens, the capital of Greece and Nafplion, located in the district of Argolis southwest from Athens, which was the first capital of Hellas after the declaration of the independence.

1.2 Date and Time

Date: 21 / 03 / 2021

Time: 15:00z (17:00 local Greece)

1.3 Verbal Briefing

A verbal briefing will take place at:

Place: IVAO Special Operations Department Discord (HQ SOD)
<https://discord.gg/ffP5K8u9dE>

Time: 21/03/2021 14:20z (16:20 local Greece)

Discord Room: #event-voice-1

2. PILOTS

2.1 Guidelines

- ✦ Use suitable aircraft based on your mission
- ✦ Pilots must register before the event if they wish to take part.

2.2 Rules

- ✦ Special Operations pilots shall maintain separation from other traffic under supervision of ATC or their Formation Leaders at all times.
- ✦ Pilots are not permitted to exceed Mach 0.95 at any time during the event unless instructed otherwise by ATC or formation leaders
- ✦ During the event the use of voice is mandatory

3. CONTROLLERS

3.1 Guidelines

- ✦ Controllers must have an in-depth understanding of the procedures and phraseology of Special Operations and HAFv.
- ✦ Controllers should be understanding and accommodating of pilots who are unfamiliar with Special Operations phraseology and procedures and should assist where possible.

3.2 Positions

The following ATC / Military Control will be available during the event:

POSITION	CALLSIGN	FREQUENCY
LGGT_MIL_CTR	Topsi Radar	129.800
LGGK_MIL_CTR	Kronos Radar	129.850
LGGG_O_CTR	Athinai Radar	135.875
LGAV_APP	Athinai Approach	132.975

3.3 Assistance

For anything useful information and/or any help about the rules, phraseology, forum, squawk codes e.t.c.

Please contact GR-SOC or GR-SOAC through:

1) Emails:

Mr. Giorgos Fougias: gr-soc@ivao.aero

Mr. Dionisis Lialiaris: gr-soac@ivao.aero

2) Forum

Forum <https://gr.forum.ivao.aero>

3) Discord:

IVAO GR Division: <https://discord.gg/TMFCJfJNkG>

4. MISSION / TASKS

4.1 Mission and Tasks

These VIP Flights will be performed by Greek Participants

Pilots' missions are as follows:

VIP Flights

1. LTFM to LGAV

C/S: HAF001V

Route: BARPE M603 ALX G33 NEVRA

A/C: EMBRAER-135

T/O Time: 15:05z

2. UKOO to LGAV

C/S: HAF002V

Route: BUNAG T219 BAGRI L919 WRN N605 AMTOV T516 PDV T517
NIKTI Y505 PEREN V652 SKP N137 NEVRA

A/C: EMBRAER-145

T/O Time: 14:50z

3. LCLK to LGAV

C/S: HAF003V

Route: PHA M31 GENOS PEDER EVENO UM601 RDS UL995 VARIX

A/C: EMBRAER-145

T/O Time: 14:55z

4. LGAV to NAFPLION

C/S: HAF004V

Route: EAST EGINA POROS YDRA NAFPLIO

A/C: HEL

T/O Time: 10 min after HAF001V landing

5. LGAV to NAFPLION

C/S: HAF005V

Route: EAST EGINA POROS YDRA NAFPLIO

A/C: HEL

T/O Time: 10 min after HAF002V landing

6. LGAV to NAFPLION

C/S: HAF006V

Route: EAST EGINA POROS YDRA NAFPLIO

A/C: HEL

T/O Time: 10 min after HAF003V landing

4.2 Fighter Jet Formation Flights

1. Escort to HAF001V (will be escorted by Group 1)

T/O Airport: **LGTG**

T/O Time: 15 minutes before T/O Time HAF001V

C/S: Thisseas Gold

Squawk Code: 1001 (1002 – 1003 – 1004 e.t.c.)

CAP Area: R270/15 from ALX VOR (113.8) N-S

Altitude: Same as FP HAF001V

Escort mission will be completed over NEVRA at 6000 ft (below 6000ft is not permitted).

After completing escort mission, depending on the available fuel, formation will execute a Low Pass over Nafplion town.

VFR ROUTE AFTER NEVRA: KAFIREAS MANDILOU MAKROS AG GEORGIOS YDRA NAFPLIO

2. Escort to HAF002V (will be escorted by Group 2)

T/O Airport: **LGBL**

T/O Time: 15 minutes after T/O Time HAF002V

C/S: Arrow Silver

Squawk Code: 2001 (2002 – 2003 – 2004 e.t.c.)

CAP Area: R340/20 from KPL VOR (108.8) E-W

Altitude: Same as FP HAF002V

Escort mission will be completed over NEVRA at 6000 ft (below 6000ft is not permitted).

After completing escort mission, depending on the available fuel, formation will execute a Low Pass over Nafplion town.

VFR ROUTE AFTER NEVRA: KAFIREAS MANDILOU MAKROS AG GEORGIOS YDRA NAFPLIO

3. Escort to HAF003V (will be escorted by Group 3)

T/O Airport: **LGTG**

T/O Time: 10 minutes before T/O Time HAF003V

C/S: Geraki Maroon

Squawk Code: 3001 (3002 – 3003 – 3004 e.t.c.)

CAP Area: R115/85 from RDS VOR (115.8) N-S

Altitude: Same as FP HAF003V

Escort mission will be completed over KEA VOR (114.4) at 6000 ft (below 6000ft is not permitted).

After completing escort mission, depending on the available fuel, formation will execute a Low Pass over Nafplion town.

VFR ROUTE AFTER NEYRA: KAFIREAS MANDILOU MAKROS AG GEORGIOS
YDRA NAFPLIO

4.3 Airfield

LGIG info

Lat/Lng: N 38 20 23.45 / E023 33 53.85

Elevation: 485 ft / 185 m MSL

Runways: 10-28 Asphalt 9768 ft / 2977 m

VOR: 111.8 TGG / ILS: 111.5 ITGR (Course 279)

LGBL info

Lat/Lng: N 39 13 10.00 / E022 47 40.00

Elevation: 83 ft MSL

Runways: 08-26 Concrete / Asphalt 9054 x 148 ft

VOR: 110.4 AGH / ILS: 110.9 IANC (Course 258)

LGAV info

Lat/Lng: N 37 56 12.12 / E023 56 40.20

Elevation: 308 ft MSL

Runways: 03R-21L Concrete / Asphalt 13123 x 148 ft
03L-21R Concrete / Asphalt 12467 x 148 ft

VOR: 117.5 SPA / ILS: 111.1 IATR (Course 032)

VOR: 109.6 SAT / ILS: 110.5 IATL (Course 032)

Heliport NAFPLIO

Lat: N 37 35 43.00

Lng: E022 46 50.00

Elevation: 5 ft MSL

4.4 Charts

Tanagra (LGTG)

200 Years Greek Independence Celebration

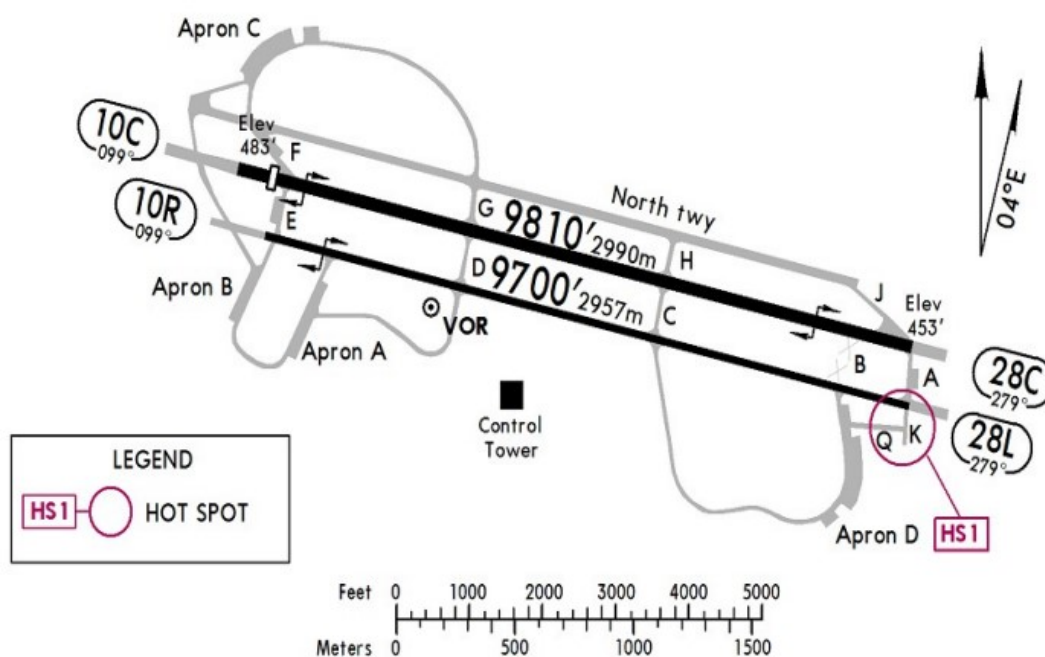
GR-SO Department

Airfields and Charts

- LGTG - Tanagra info

Lat/Lng : N 38 20 23.45 / E023 33 53.85
Elevation : 485 ft / 185 m MSL
Runways : 10C-28C Asphalt 9768 ft / 2977 m
VOR : 111.8 TGG
ILS : 111.5 ITGR (Course 279)

Airport Diagram



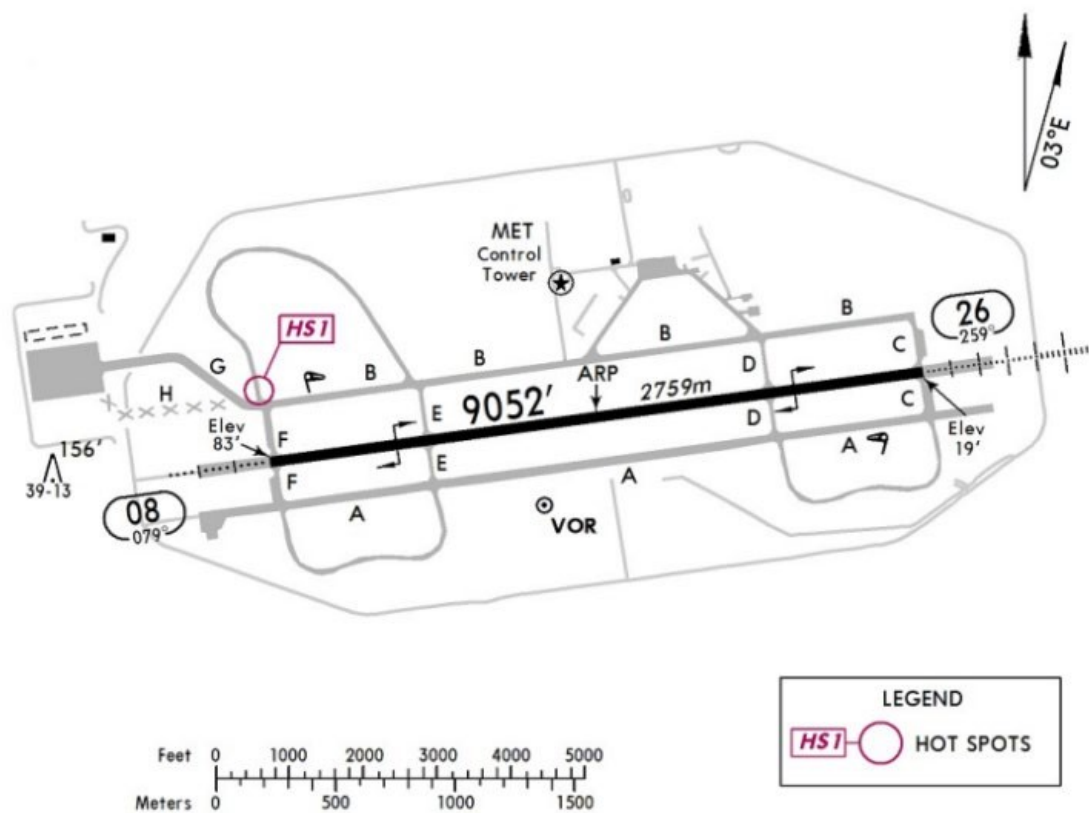
Volos (LGBL)

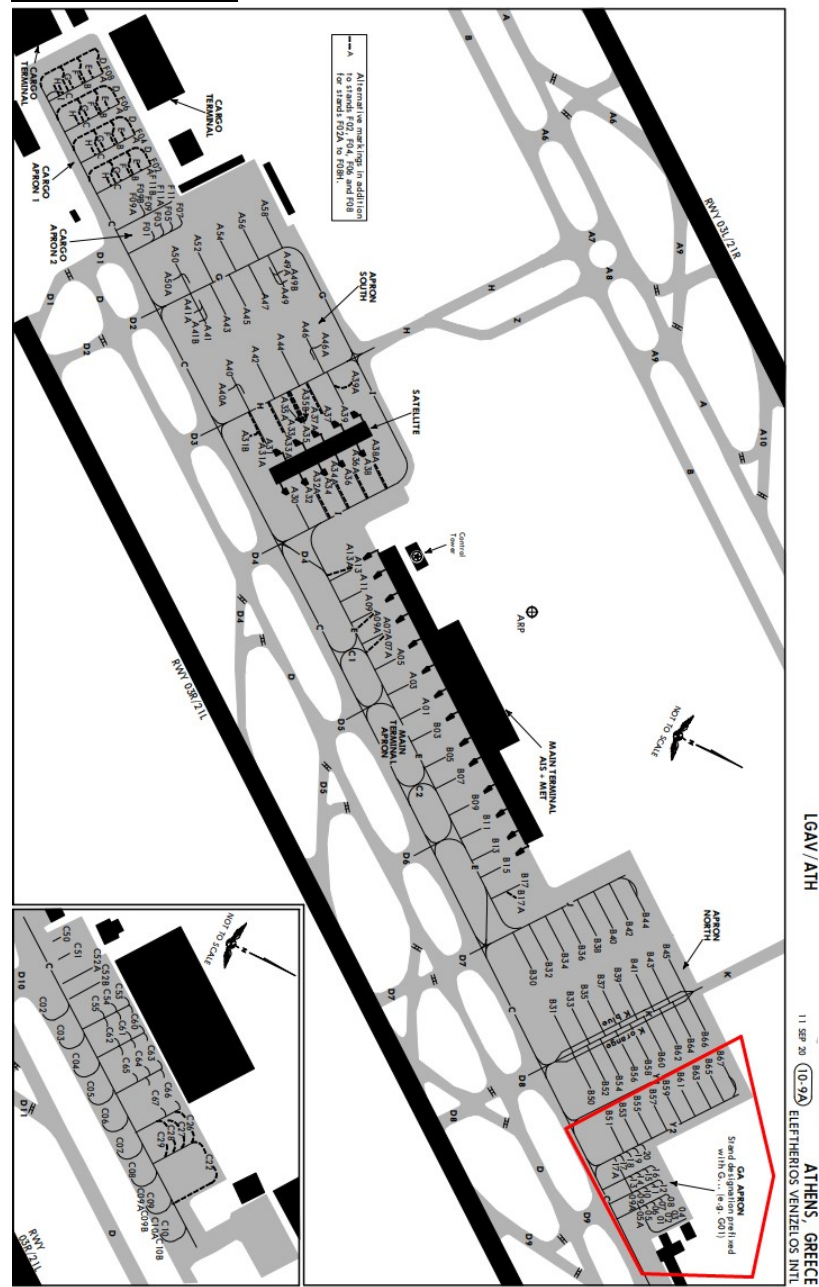
200 Years Greek Independence Celebration

GR-SO Department

• **LGBL - Nea Aghialos info**

Lat/Lng : N 39 13 10.00 / E022 47 40.00
Elevation : 83 ft MSL
Runways : 08-26 Concrete / Asphalt 9054 x 148 ft
VOR : 110.4 AGH /
ILS : 110.9 IANC (Course 258)

Airport Diagram

Athens (LGAV)

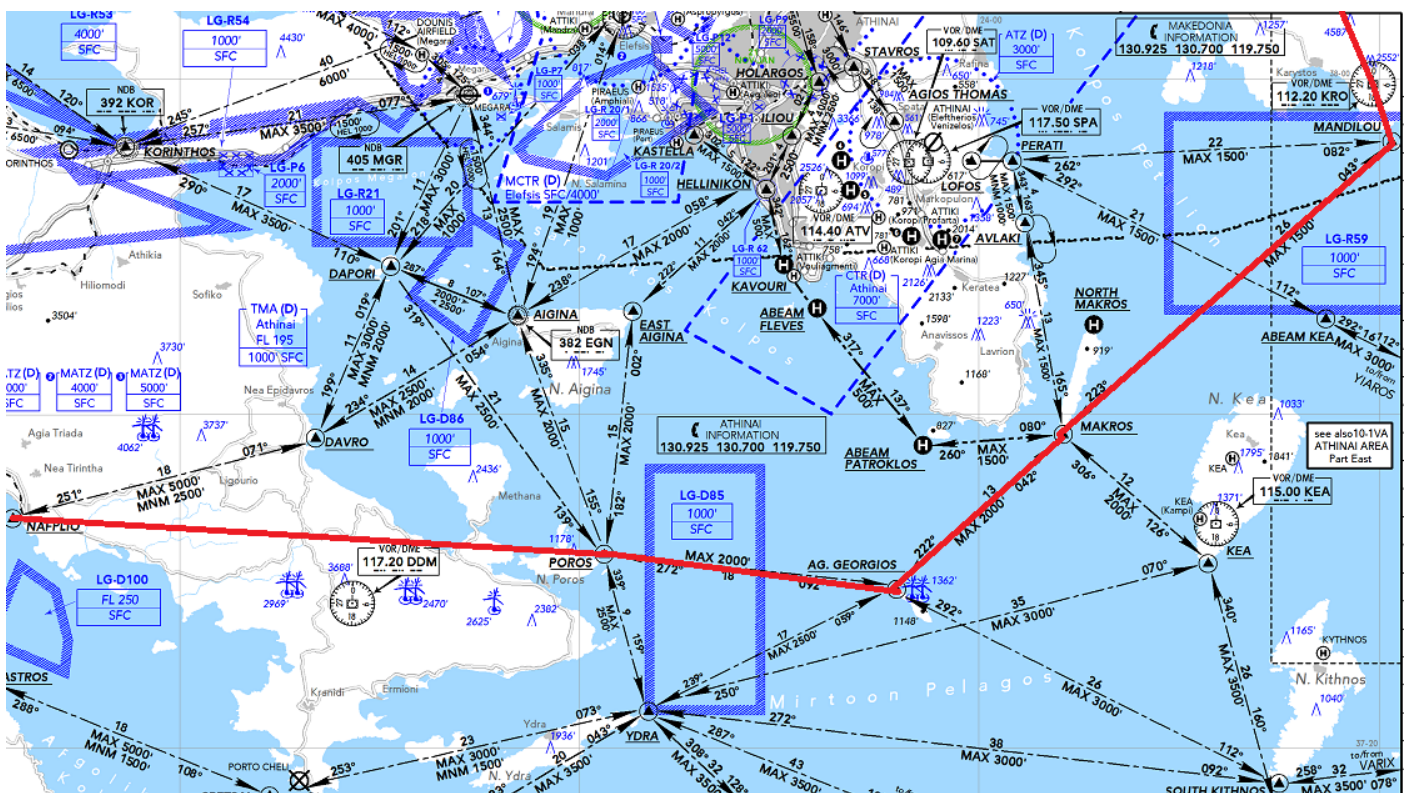
The red box indicates the Helicopter Parking positions in Athens which is located on the GA Apron. The Embraers will be parked on gates between B51 – B67

You can find all the charts through the Hellenic AIP under the link here:

<https://gr.iviao.aero/resources/charts/>

www.ypa.gr/aip

VFR CHART



For participating on this event you will get **two points** for the Jet Fighter award.



4.5 Scenery

VOLOS (LGBL)

FSX, P3D: <https://library.avsim.net/eseach.php?DLID=203080>

P3DV4: <https://library.avsim.net/eseach.php?DLID=215434>

X-Plane: <https://forums.x-plane.org/index.php?/files/file/39701-lgbl-neaanchialos-national-airport-10/>

TANAGRA (LGTG)

FSX, P3D: <https://library.avsim.net/eseach.php?DLID=195554>

P3DV4: <https://www.cgndev.eu/freeware/>

X-Plane: <https://gateway.x-plane.com/airports/LGTG/show>

Heliport NAFPLIO

P3D V3 & V4:

<https://drive.google.com/file/d/1QFgFhCKvtJJel8Dkq2auV9TUtZBISlyn/view?usp=sharing>

Additional Scenery as follow links:

<https://forums.x-plane.org/index.php?/files/file/61180-lgrx-araxos-lgblnea-anchialos-lgtl-kastelli/>



THANK YOU VERY MUCH

SEE YOU ALL
IN THE AIR



PRESENTED BY IVAO HELLAS